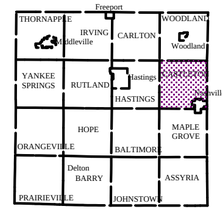

Castleton Township
T 3 N R 7 W
Barry County
Michigan

Address 1234
Gap
Overlap
Real Property
Personal Property
Approved Split
Plat
Condominium
Mobile Home Park

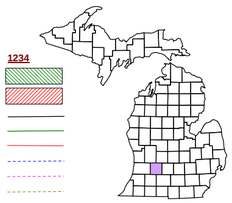

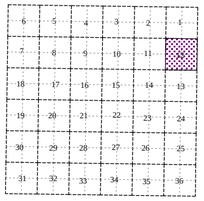

Section 12
08-05-012-

For tax years 2005 & prior parcel numbers had leading "000-" after section unless otherwise noted.

Scale 1"= 400'

This tax map was compiled for tax administration purposes from county and township records. It does not represent a land survey.
Barry County Land Information Services
220 West State Street, Hastings MI 49058
(269) 945-1292 or http://www.barrycounty.org/

N W E S

October 1997
Revised October 1999
Revised February 2001
Revised January 2003
Revised June 2004
Revised May 2005
Revised February 2007
Revised January 2009
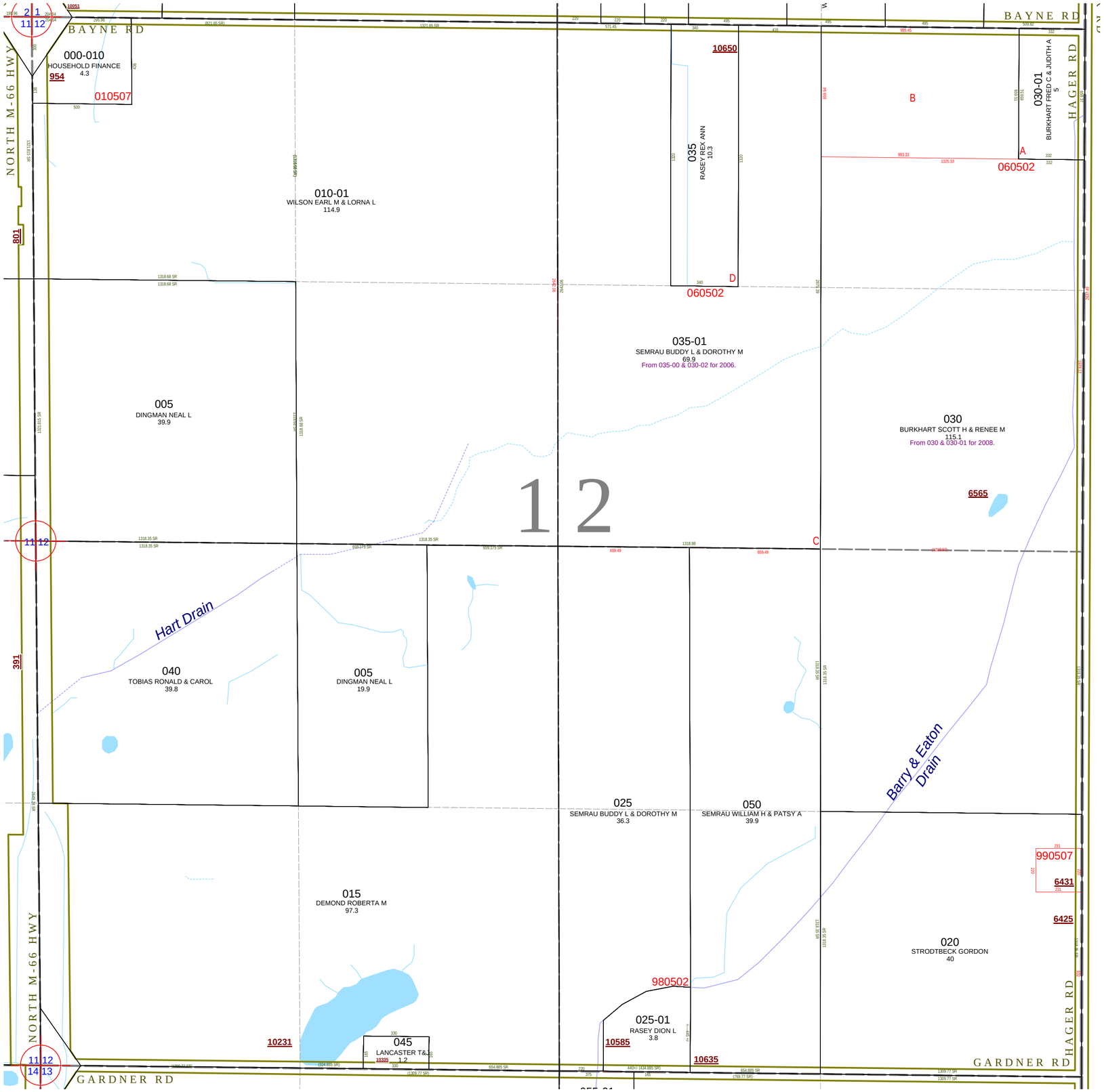
All dimensions are from tax roll unless noted below.
D = deeded M or S = surveyed
SR = Surveyor's Record prior to 1915
GLO = Goverment Land Office circa. 1830