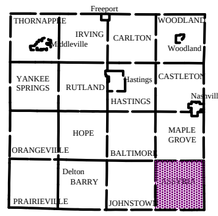

Assyria Township
T 1 N R 7 W
Barry County
Michigan

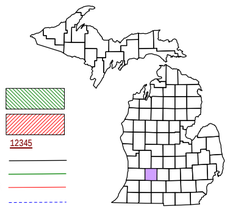

Gap
Overlap
Address 12345
Real Property
Personal Property
Approved Split
Plat

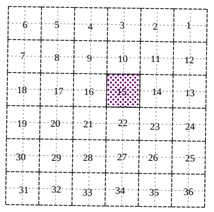

Section 15
08-01-015-
Scale 1"= 400'

This tax map was compiled for tax administration purposes from county and township records.
It does not represent a land survey.
Barry County Land Information Service
220 West State Street, Hastings MI 49058-4849
(269) 945-1292 or http://www.barrycounty.org/

N W E S

April 1997
Revised May 1998
Revised June 1999
Revised December 2000
Revised December 2001
Revised January 2003
Revised May 2004
Revised January 2006
Revised July 2007
Revised February 2009

All dimensions are from tax roll unless noted below.
D = deeded M or S = surveyed
SR = Surveyor's Record prior to 1915
GLO = Goverment Land Office circa. 1830
LCRCR = Land Corner Certificate

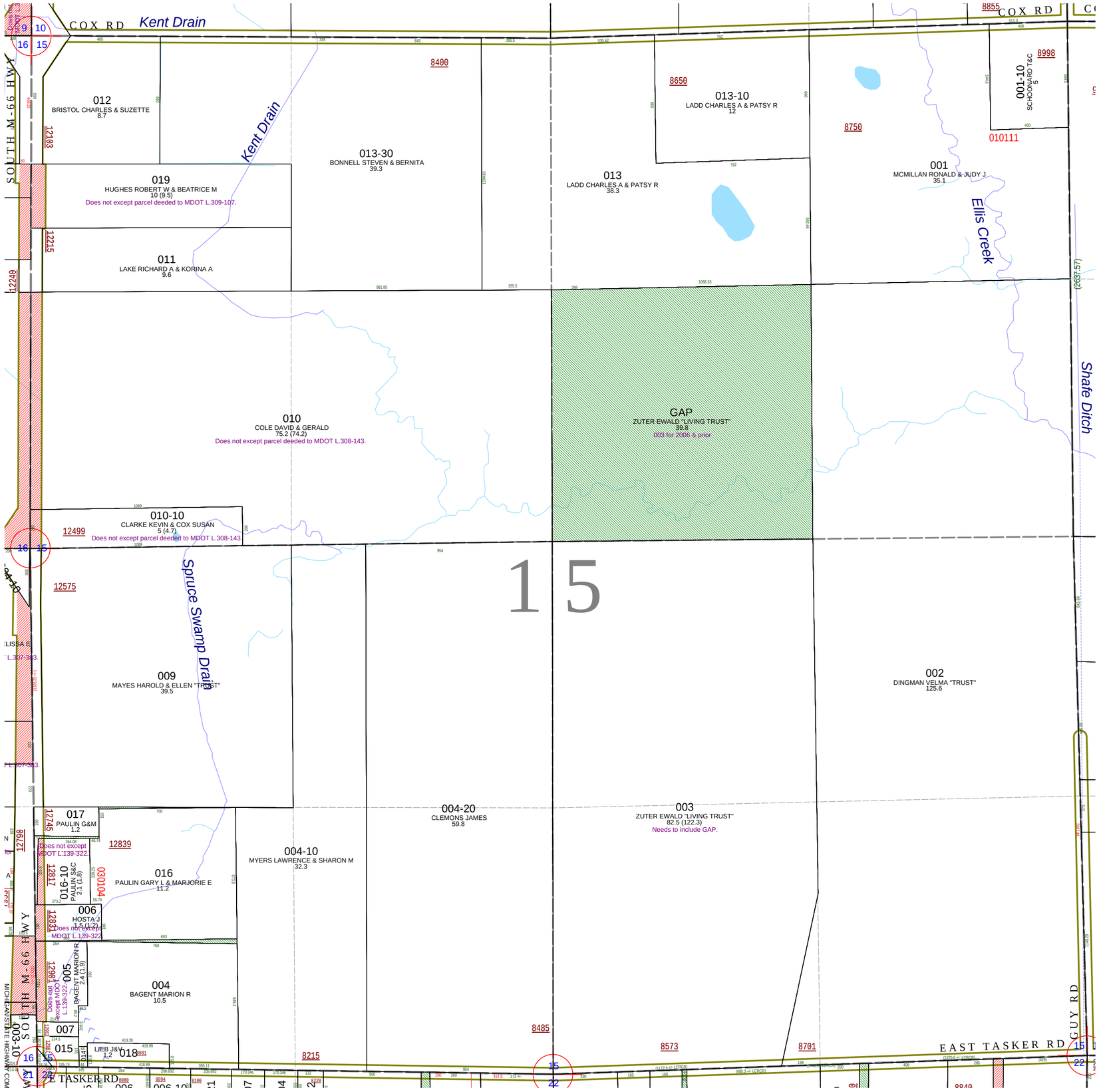

08-01-015-019-00 needs to exclude property deeded to MDOT in L.309-107 and retained on sale to Hughes in L.371-928.

08-01-015-010-00 needs to exclude property deeded to MDOT in L.308-143

08-01-015-010-10 needs to exclude property deeded to MDOT in L.308-143

08-01-015-016-10 needs to exclude property deeded to MDOT in L.139-322.

08-01-015-006-00 needs to exclude property deeded to MDOT in L.139-322.

08-01-015-005-00 needs to exclude

08-01-015-003-00 should include 40 acre gap to its north.