
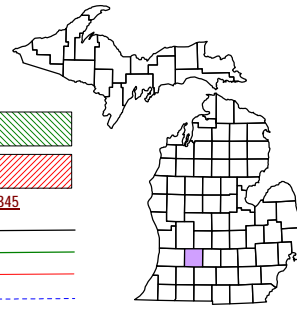



Assyrria Township
T 1 N R 7 W
Barry County
Michigan

- Gap █
- Overlap █
- Address █ 12345
- Real Property █
- Personal Property █
- Approved Split █
- Plat █



Section 36
08-01-036-
Scale 1" = 400'

This tax map was compiled for tax administration purposes from county and township records. It does not represent a land survey. Barry County Land Information Service 220 West State Street, Hastings MI 49058-4849 (269) 945-1292 or <http://www.barrycounty.org/>



- April 1997
- Revised May 1998
- Revised June 1999
- Revised December 2000
- Revised December 2001
- Revised January 2003
- Revised May 2004
- Revised January 2006
- Revised July 2007
- Revised February 2009

All dimensions are from tax roll unless noted below.
D = deeded M or S = surveyed
SR = Surveyor's Record prior to 1915
GLO = Government Land Office circa. 1830
LCRCR = Land Corner Certificate

08-01-036-016-00 overlaps 08-01-025-013-00

GAP is owned by Thomas J. & Sandia G. Kerns in L.370-30 on a warranty deed dated November 10, 1975.



08-01-036-018-10 says "E 1/2 OF" which is misleading.

GAP 1.5 feet in width between 018-20 & 019-10 which is owned by Thomas J. & Sandia G. Kerns in L.370-30 on a warranty deed dated November 10, 1975.

08-01-036-019-00 has a point of beginning error, change "COM AT S 14 POST" to "COM AT S 1/4 POST"

08-01-036-001-00 has a point of beginning error that refers to with wrong quarter section.