
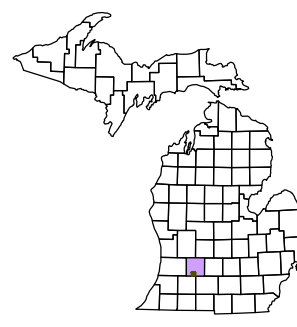
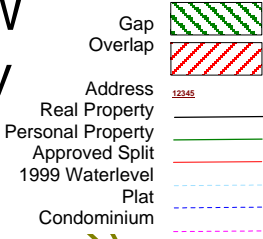



Barry Township
T 1 N R 9 W
Barry County
Michigan



Section 2
08-03-002-
Scale 1"= 400'



October 1997
Revised July 1999
Revised May 2000
Revised April 2002
Revised October 2003
Revised October 2004
Revised July 2005
Revised October 2006
Revised November 2008

All dimensions are from tax roll unless noted below.
D = deeded M or S = surveyed
SR = Surveyor's Record prior to 1915
GLO = Government Land Office circa. 1830

This tax map was compiled for tax administration purposes from county and township records. It does not represent a land survey. Barry County Land Information Services 220 West State Street, Hastings MI 49058 (269) 945-1292 or http://www.barrycounty.org/

GAP parcel owned by Ernest A. Pifer in L.81-142.

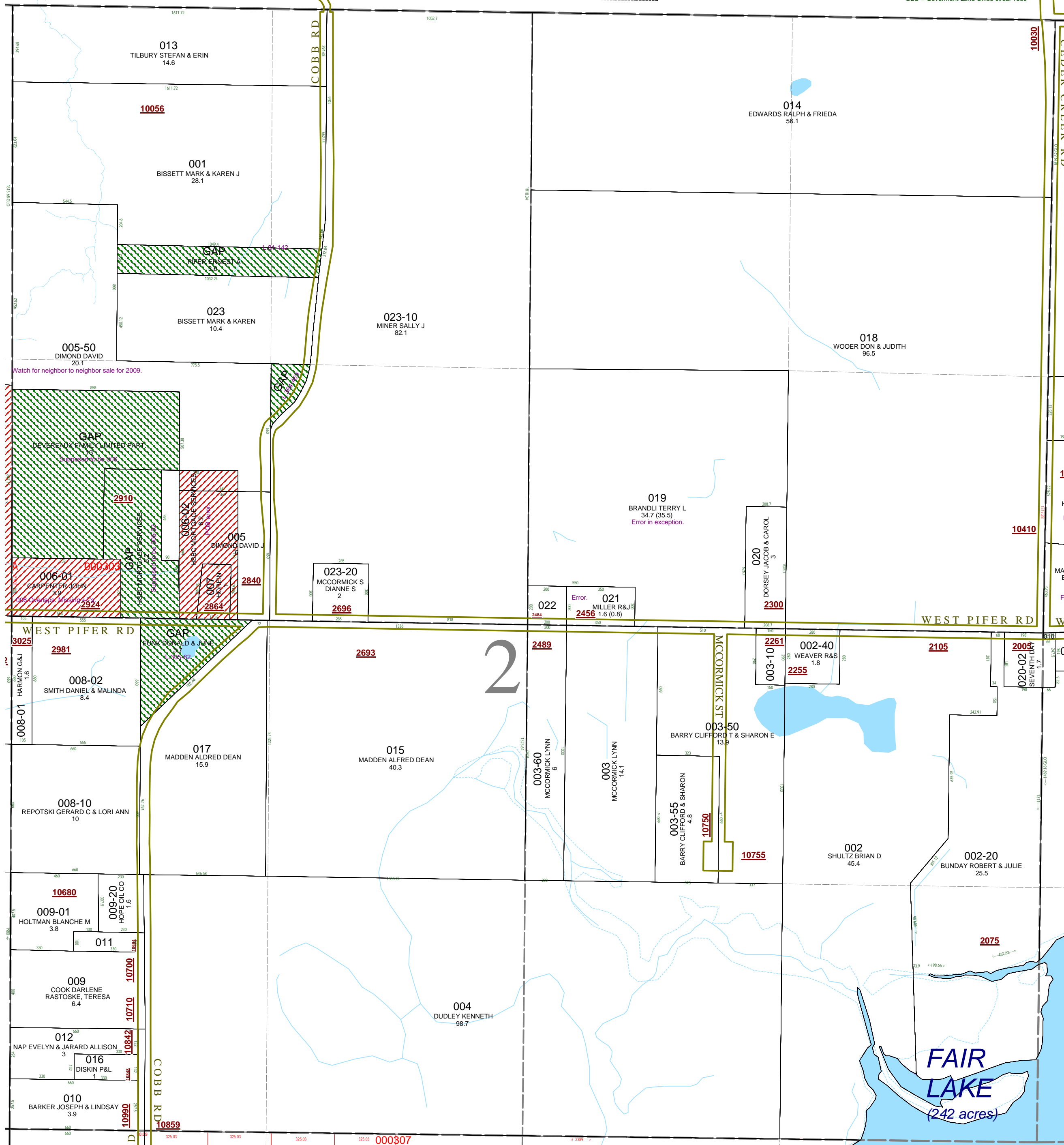
GAP owned by Frank & Jean James of 1350 West Hickory Rd, PO Box 6, Hickory Corners in L.364-469 and not deeded to Sally Gay-Miner in L.617-74.

08-03-002-006-00 has no point of beginning and does not close shifting the property over into section 3. See R#1135782.

08-03-002-006-02 has incorrect point of beginning shifting it over onto 005 & 007. See R#1167553.

08-03-002-006-01 is missing two important +/-s See R#1046577.

GAP owned by Donald & June Funk (both deceased) in L.305-82 less L.421-14 sold to Campbell and less L.407-55 sold to Sackett. The personal representative of Donald Funk's estate was Susan K. Bennett, RE: Florida Probate File No. 97-6583 ES, c/o 5010 Park Blvd, Pineallas Park, FL 33781. David J. Funk (son?) can be found at: 622 Sanwood Dr, Battle Creek MI 49015.



08-03-002-019-00 exception of 021 should be triangular as deeded in L.320-161.

08-03-002-021-00 should be triangular as deeded in L.320-161.

2

FAIR LAKE
(242 acres)