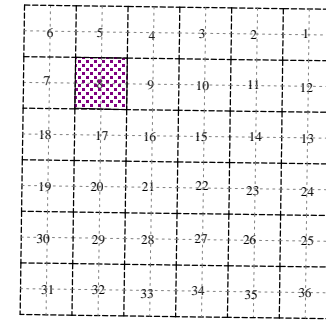
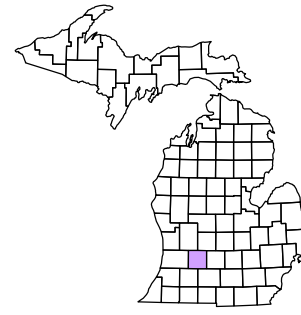
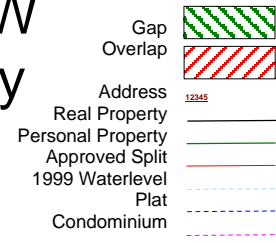



Barry Township  
T 1 N R 9 W  
Barry County  
Michigan



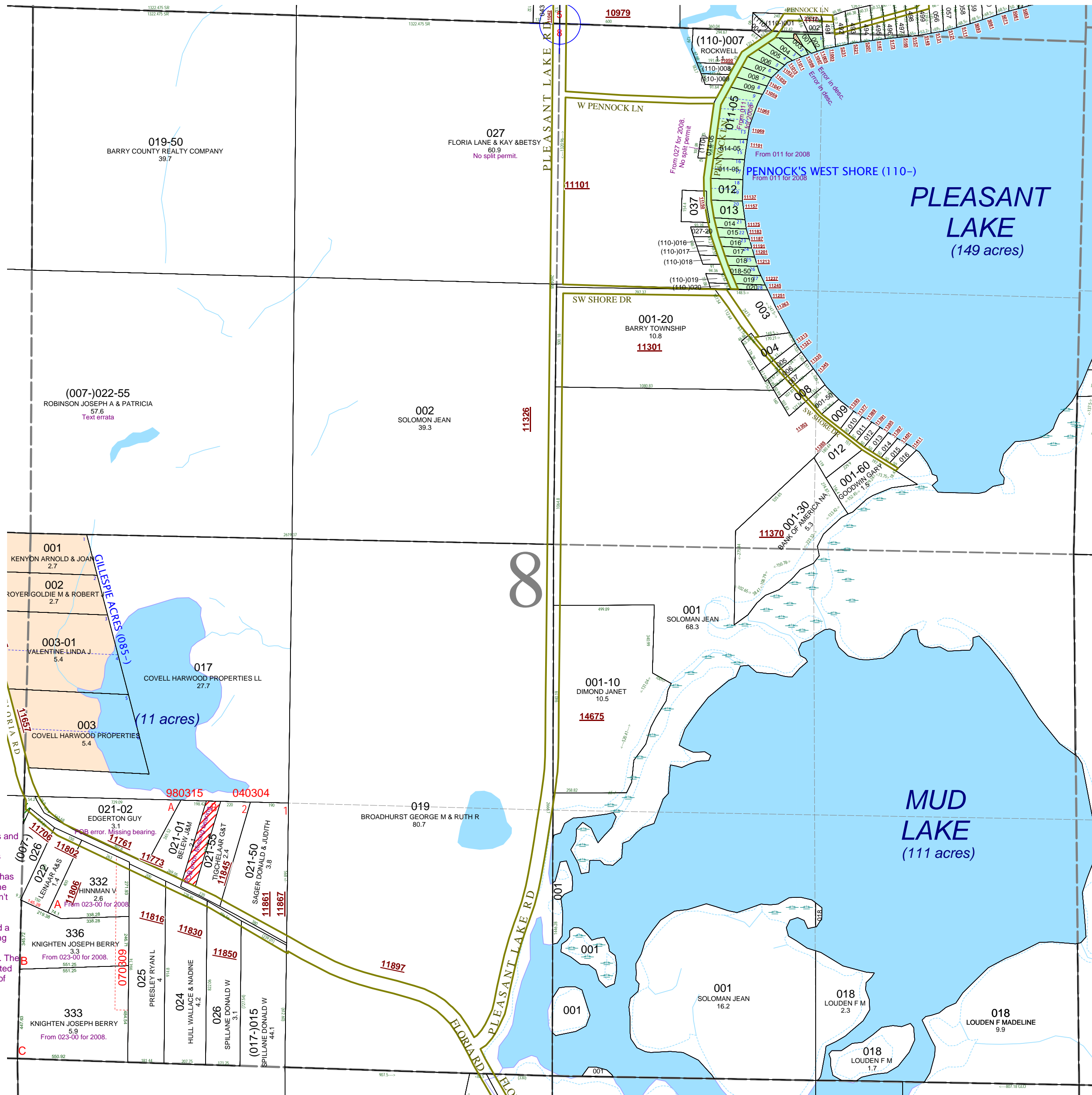
Section 8  
08-03-008-  
Scale 1"= 400'

This tax map was compiled for tax administration purposes from county and township records. It does not represent a land survey. Barry County Land Information Services 220 West State Street, Hastings MI 49058 (269) 945-1292 or <http://www.barrycounty.org/>



October 1997  
Revised July 1999  
Revised May 2000  
Revised April 2002  
Revised October 2003  
Revised October 2004  
Revised July 2005  
Revised October 2006  
Revised November 2008

All dimensions are from tax roll unless noted below.  
D = deeded M or S = surveyed  
SR = Surveyor's Record prior to 1915  
GLO = Government Land Office circa. 1830



08-03-110-001-00 overlaps 003 and should be described as R#1149555.  
08-03-110-003-has two typos in the description.  
08-03-110-004-00 is missing its point of beginning in second description

08-03-008-021-01 is missing course bearings and has a known overlap due incorrect point of beginning on split survey #980315. I sent this particular issue off to the Remonumentation committee. The corner for point of beginning has been corrected in R#3285. The resurvey of the parcel south of the road for split #070309 didn't help.

08-03-008-021-02 has two bearing errors and a known overlap due incorrect point of beginning on split survey #980315. I sent this particular issue off to the Remonumentation committee. The corner for point of beginning has been corrected in R#3285. The resurvey of the parcel south of the road for split #070309 didn't help.