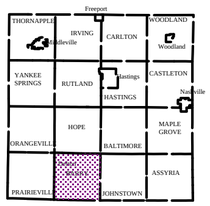

Barry Township
T 1 N R 9 W
Barry County
Michigan

Gap
Overlap
Address
Real Property
Personal Property
Approved Split
1999 Waterlevel
Plat
Condominium

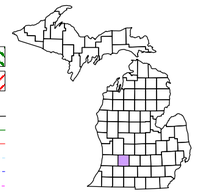

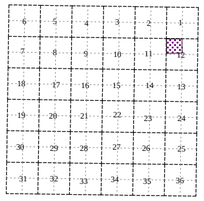

NW 1/4 Section 12
08-03-012-
Scale 1"= 200'

This tax map was compiled for tax administration purposes from county and township records. It does not represent a land survey.
Barry County Land Information Services
220 West State Street, Hastings MI 49058
(269) 945-1292 or http://www.barrycounty.org/

July 1999
Revised October 2003
Revised October 2004
Revised July 2005
Revised October 2006
Revised November 2008

All dimensions are from tax roll unless noted below.
D = deeded M or S = surveyed
SR = Surveyor's Record prior to 1915
GLO = Goverment Land Office circa. 1830

08-03-012-007-21 needs to specify that it extends to the water's edge.

GAP last titled to Cleon & Dorothy Matchett in L.235-591, land is under shared driveway as on survey by Ingersoll for Morris. It is only 1/2 rod wide.
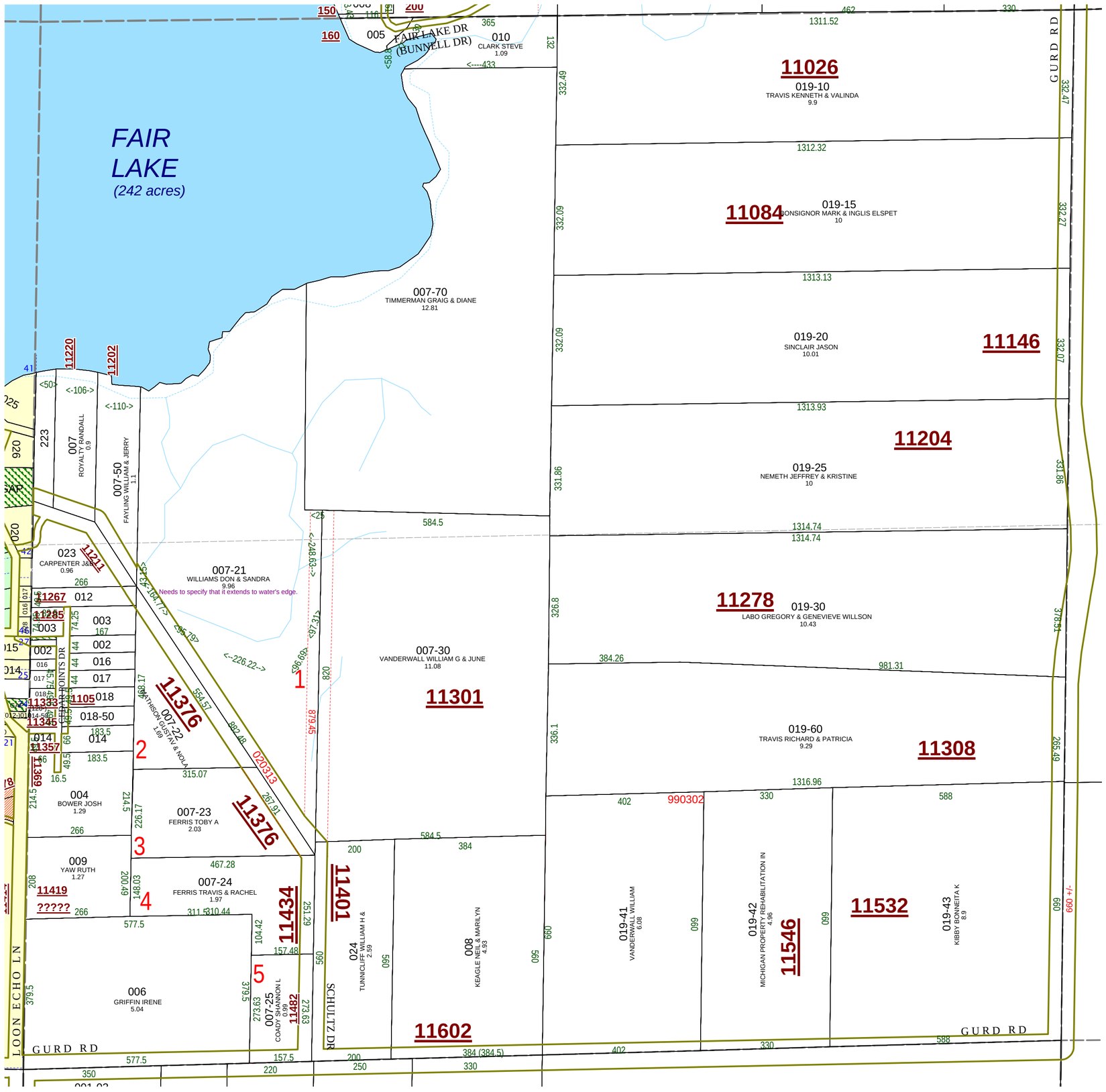
08-03-012-018-00 needs to include gap parcel to its west.