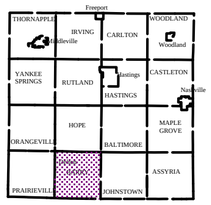

Barry Township
T 1 N R 9 W
Barry County
Michigan

Gap
Overlap
Address 12345
Real Property
Personal Property
Approved Split
1999 Waterlevel
Plat
Condominium

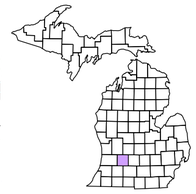

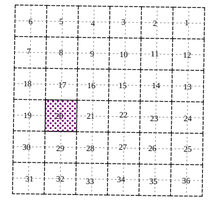

Section 20
08-03-020-
Scale 1"= 400'

This tax map was compiled for tax administration purposes from county and township records. It does not represent a land survey.
Barry County Land Information Services
220 West State Street, Hastings MI 49058
(269) 945-1292 or http://www.barrycounty.org/

N W E S

October 1997
Revised July 1999
Revised May 2000
Revised April 2002
Revised October 2003
Revised October 2004
Revised July 2005
Revised October 2006
Revised November 2008
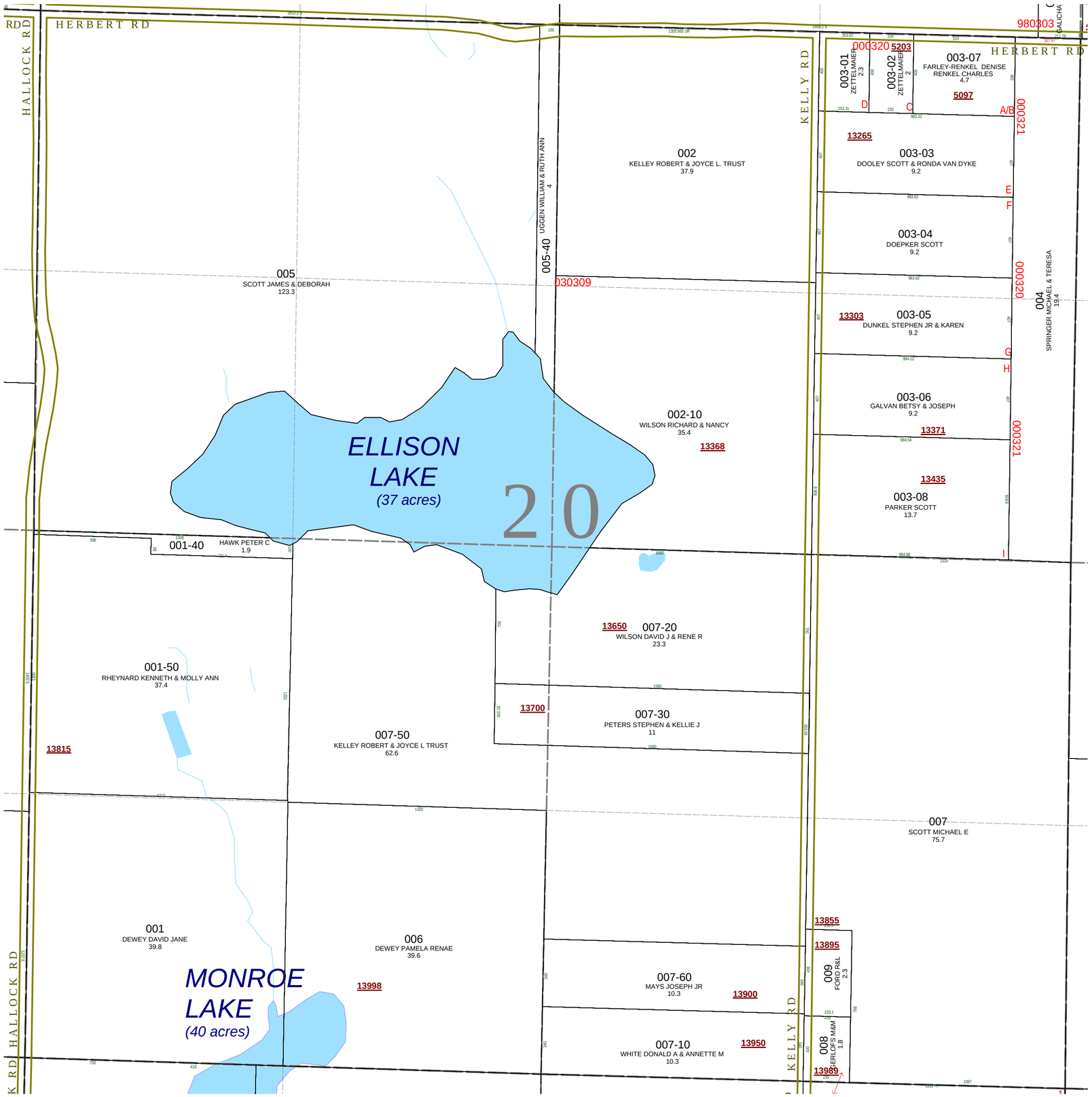
All dimensions are from tax roll unless noted below.
D = deeded M or S = surveyed
SR = Surveyor's Record prior to 1915
GLO = Goverment Land Office circa. 1830