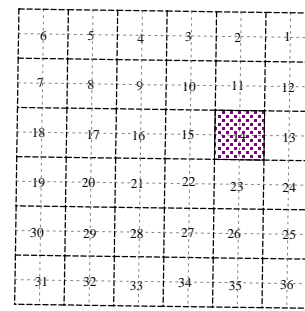
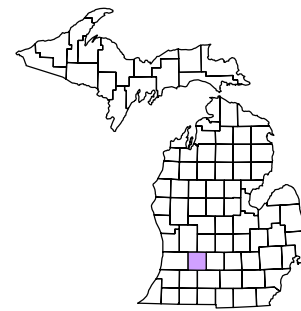




Carlton Township
T 4 N R 8 W
Barry County
Michigan



Section 14
08-04-014-
Scale 1" = 400'



December 1997
Revised March 2000
Revised June 2001
Revised April 2003
Revised July 2004
Revised May 2005
Revised August 2006
Revised March 2007
Revised October 2008
Revised August 2009

This tax map was compiled for tax administration purposes from county and township records. It does not represent a land survey. Barry County Land Information Services 220 West State Street, Hastings MI 49058 (269) 945-1292 or <http://www.barrycounty.org/>

All dimensions are from tax roll unless noted below.
D = deeded M or S = surveyed
SR = Surveyor's Record prior to 1915
GLO = Government Land Office circa 1830

