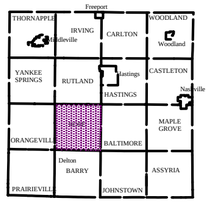

Hope Township
T 2 N R 9 W
Barry County
Michigan

Gap
Overlap
Address 1234
Real Property
Personal Property
Approved Split
Plat
Condominium
Mobile Home Park

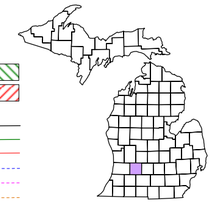

6	5	4	3	2	1
7	8	9	10	11	12
18	17	16	15	14	13
19	20	21	22	23	24
30	29	28	27	26	25
31	32	33	34	35	36

SW 1/4 Section 21
08-07-021-
Scale 1"= 200'

This tax map was compiled for tax administration purposes from county and township records.
It does not represent a land survey.
Barry County Land Information Services
220 West State Street, Hastings MI 49058
(269) 945-1292 or http://www.barrycounty.org/

N W E S

May 1999
Revised November 2000
Revised October 2002
Revised January 2004
Revised September 2004
Revised November 2005
Revised August 2006
Revised July 2007
Revised August 2009

All dimensions are from tax roll unless noted below.
D = deeded M or S = surveyed
SR = Surveyor's Record prior to 1915
GLO = General Land Office circa. 1830

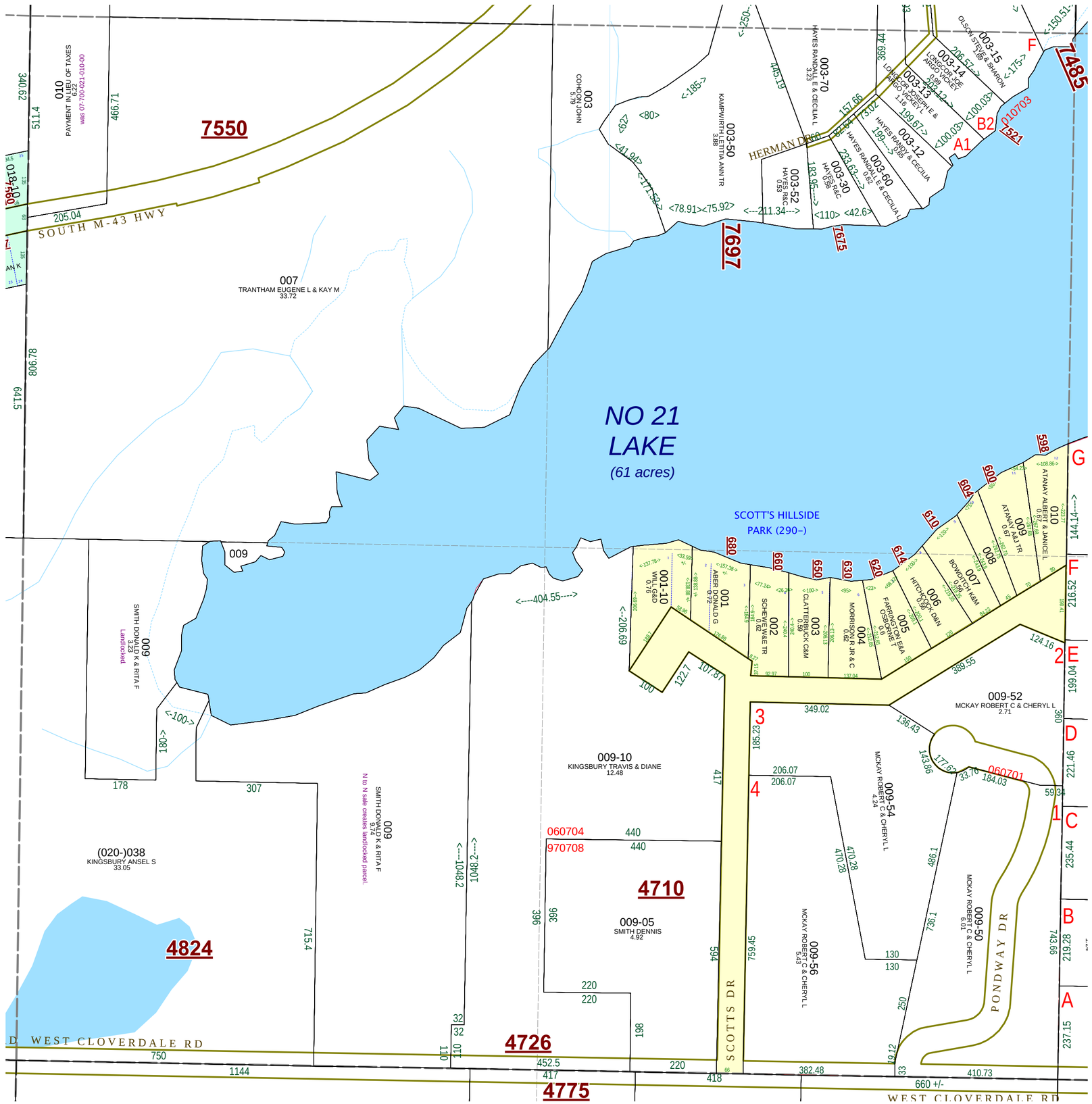

08-07-021-009-00 neighbor to neighbor sale to 08-07-020-038-00 creates a landlocked split.