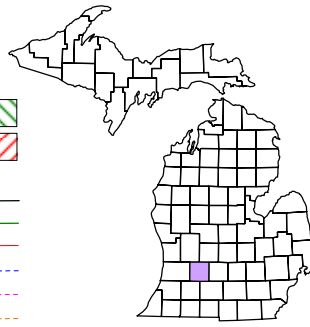


Hope Township T 2 N R 9 W Barry County Michigan


- Gap
- Overlap
- Address
- Real Property
- Personal Property
- Approved Split
- Plat
- Condominium
- Mobile Home Park



6	5	4	3	2	1
7	8	9	10	11	12
18	17	16	15	14	13
19	20	21	22	23	24
30	29	28	27	26	25
31	32	33	34	35	36

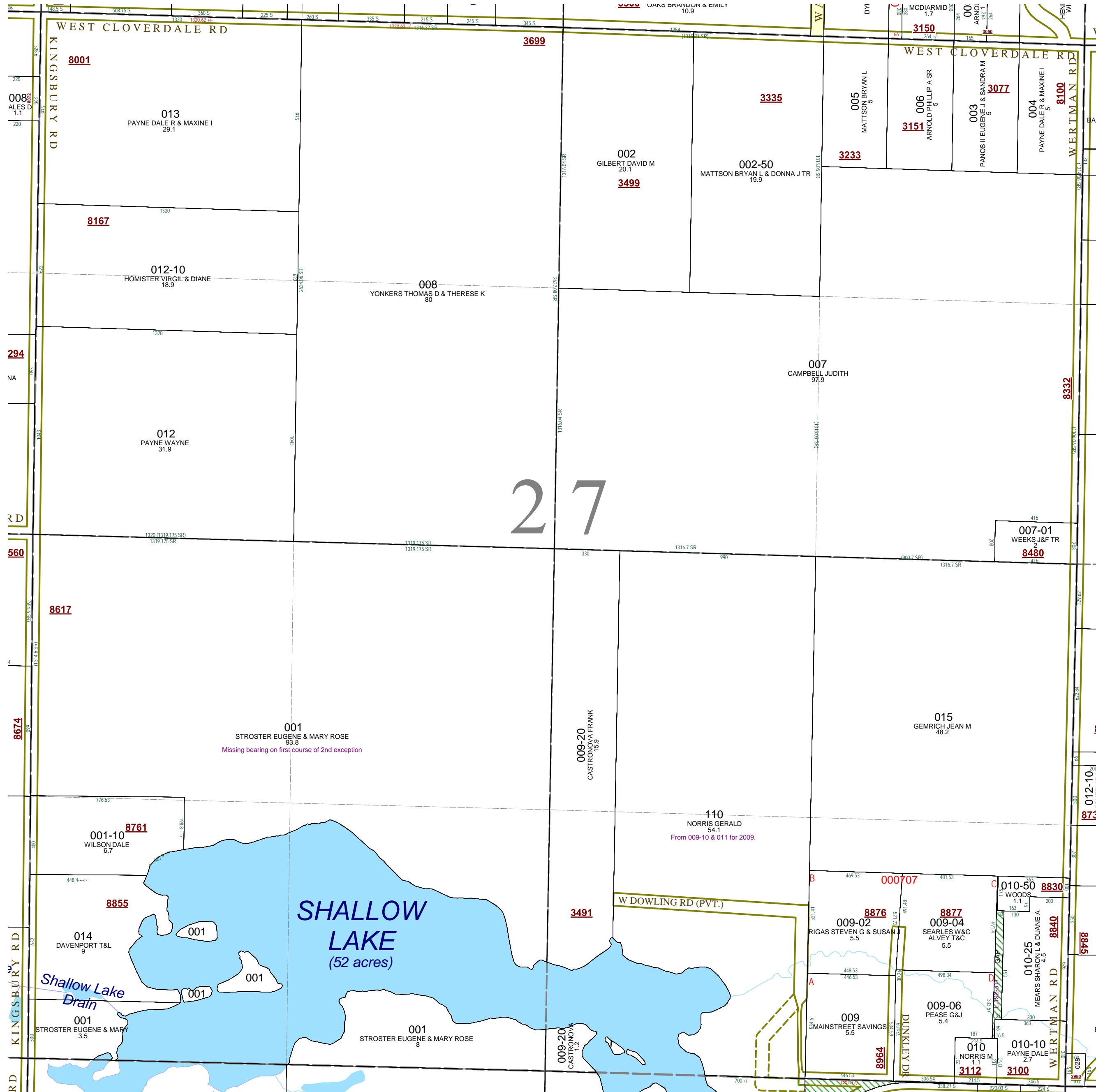
Section 27 08-07-027- Scale 1"= 400'

This tax map was compiled for tax administration purposes from county and township records. It does not represent a land survey. Barry County Land Information Services 220 West State Street, Hastings MI 49058 (269) 945-1292 or <http://www.barrycounty.org/>



June 1997
Revised May 1999
Revised December 2000
Revised October 2002
Revised January 2004
Revised September 2004
Revised November 2005
Revised August 2006
Revised August 2007
Revised August 2009

All dimensions are from tax roll unless noted below.
D = deeded M or S = surveyed
SR = Surveyor's Record prior to 1915
GLO = General Land Office circa. 1830



08-07-027-001-00 has a pretty vague exception for 014 which has been surveyed and is missing bearing on first course of second exception.

GAP owned by Wallace (deceased 1975) & Bernice (deceased 1973) Campbell in L.192-317 ess sales in L.355-345 & L.305-487.

08-07-027-010-10 the measurement of 2321ft should be 231ft.