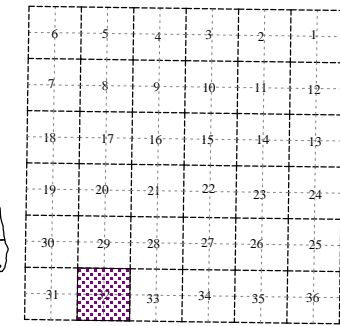
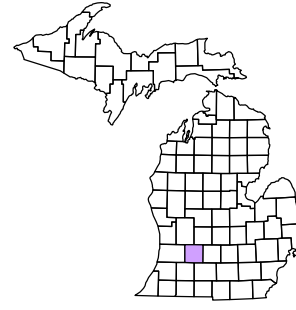



Maple Grove Township  
T 2 N R 7 W  
Barry County  
Michigan

- Gap
- Overlap
- Address **12345**
- Real Property
- Personal Property
- Approved Split
- Plat
- Condominium
- Mobile Home Park



Section 32  
08-10-032-  
Scale 1"= 400'



December 1997  
Revised February 2000  
Revised December 2001  
Revised March 2003  
Revised June 2004  
Revised June 2006  
Revised February 2008

This tax map was compiled for tax administration purposes from county and township records. It does not represent a land survey.  
Barry County Land Information Services  
220 West State Street, Hastings MI 49058  
(269) 945-1292 or <http://www.barrycounty.org/>

All dimensions are from tax roll unless noted below.  
D = deeded M or S = surveyed  
SR = Surveyor's Record prior to 1915  
GLO = Government Land Office circa. 1830

