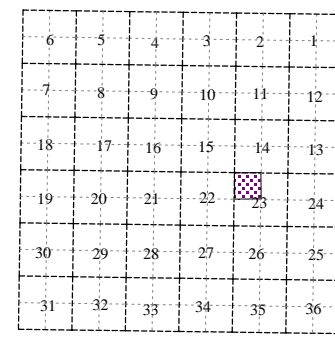
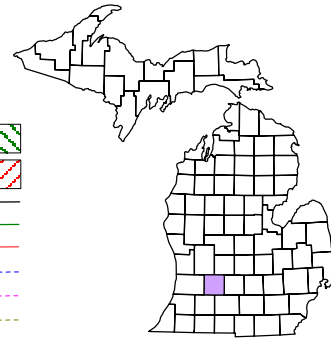


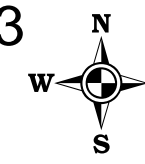
Village of Middleville  
T 4 N R 10 W  
Barry County  
Michigan  
Sheet 2

Address  
Gap  
Overlap  
Real Property  
Personal Property  
Approved Split  
Plat  
Condominium  
Mobile Home Park



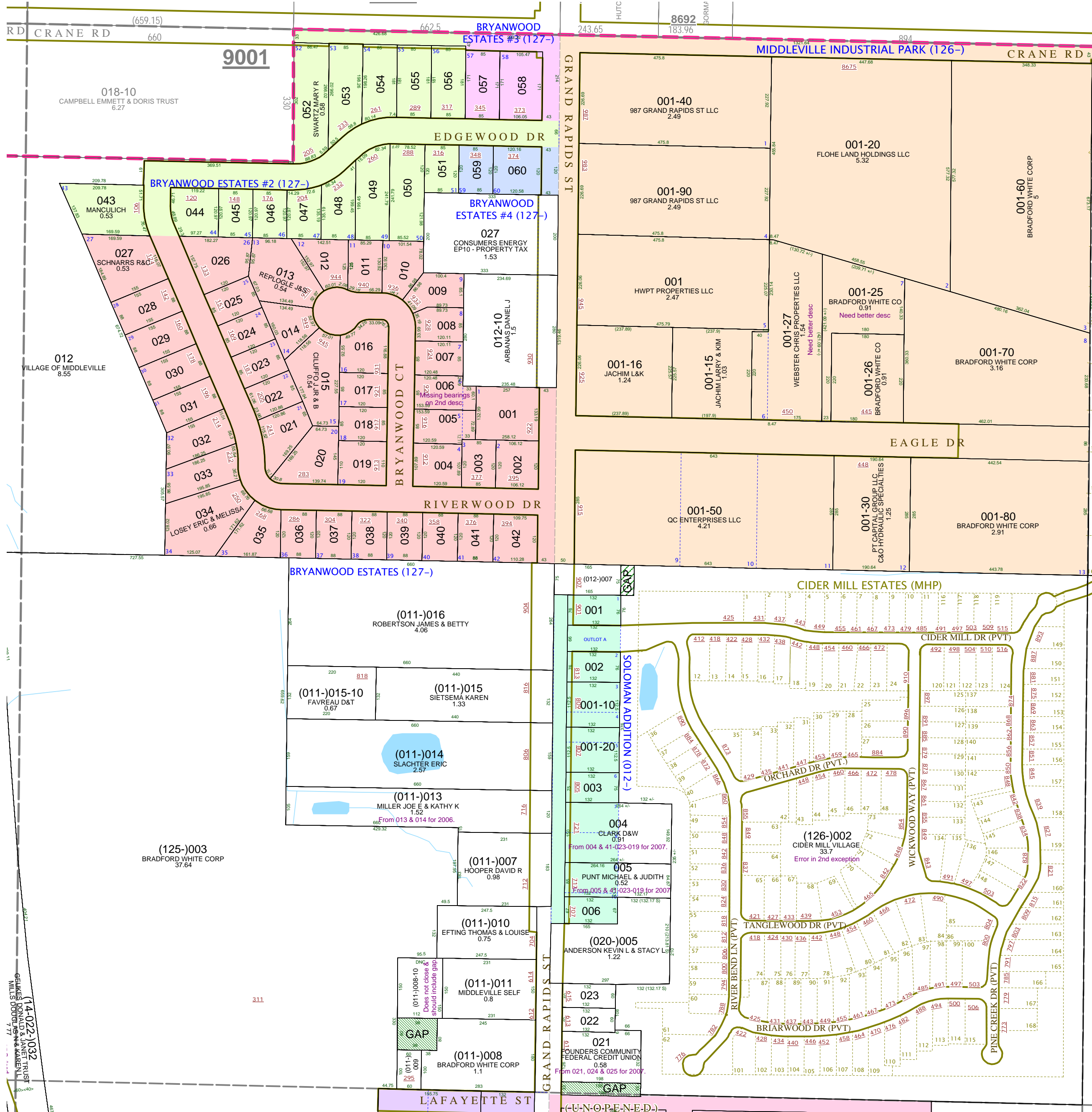
NW 1/4 Section 23  
08-41-023-  
Scale 1" = 200'

This tax map was compiled for tax administration purposes from county and township records. It does not represent a land survey.  
Barry County Land Information Services  
220 West State Street, Hastings MI 49058  
(269) 945-1292 or <http://www.barrycounty.org/>



August 1997  
Revised April 1999  
Revised June 2000  
Revised July 2002  
Revised May 2003  
Revised July 2004  
Revised August 2005  
Revised December 2006  
Revised November 2007  
Revised June 2009

All dimensions are from tax roll unless noted below:  
Dimensions in parentheses are calculated  
D = deeded versus M or S = surveyed  
SR = Surveyor's Record prior to 1915  
GLO = Government Land Office circa. 1830  
LCRC = Land Corner Recordation Certificate



08-41-127-006-00 is missing course bearings and should be described instead as deeded in R#1122688

08-41-126-001-25 & 001-27 occupy a lot which widens as it goes north. Theoretically this would leave a wedge between the two properties when they were deeded off without benefit of a survey.

08-41-011-008-10 does not close and should include gap to its south.

08-41-126-002-00 has an error in the second exception and should include a gap.

08-14-022-032-00 is part in the Village and part in the Township. The Village of Middleville now has 1/3rd interest in the parcel which they got from D&B less 90ft wide ROW to Crane Rd deeded to Barry County Road Commission in #20090619-0006438 & #200906190006440.

GAP owned by Estate of Vernelva L. Solomon (DR 20090120-0000554) 1/2 interest and the Estate of Curtis W. Solomon (DR 2000-298) 1/2 interest in L.241-255 & L.246-199.