Village of Middleville
T 4 N R 10 W
Barry County
Michigan
Sheet 9

Address 12345
Gap
Overlap
Real Property
Personal Property
Approved Split
Plat
Condominium
Mobile Home Park

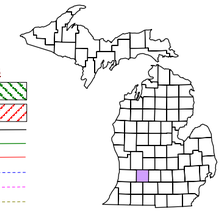

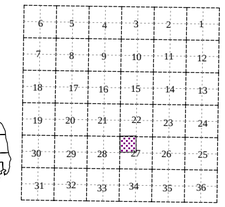

NW 1/4 Section 27
08-41-027-
Scale 1"= 200'

This tax map was compiled for tax administration purposes from county and township records. It does not represent a land survey.
Barry County Land Information Services
220 West State Street, Hastings MI 49058
(269) 945-1292 or http://www.barrycounty.org/

N W E S

August 1997
Revised April 1999
Revised June 2000
Revised July 2002
Revised May 2003
Revised August 2004
Revised August 2005
Revised December 2006
Revised November 2007
Revised July 2009

All dimensions are from tax roll unless noted below:
Dimensions in parentheses are calculated
D = deeded versus M or S = surveyed
SR = Surveyor's Record prior to 1915
GLO = Goverment Land Office circa. 1830
LCRC = Land Corner Recordation Certificate

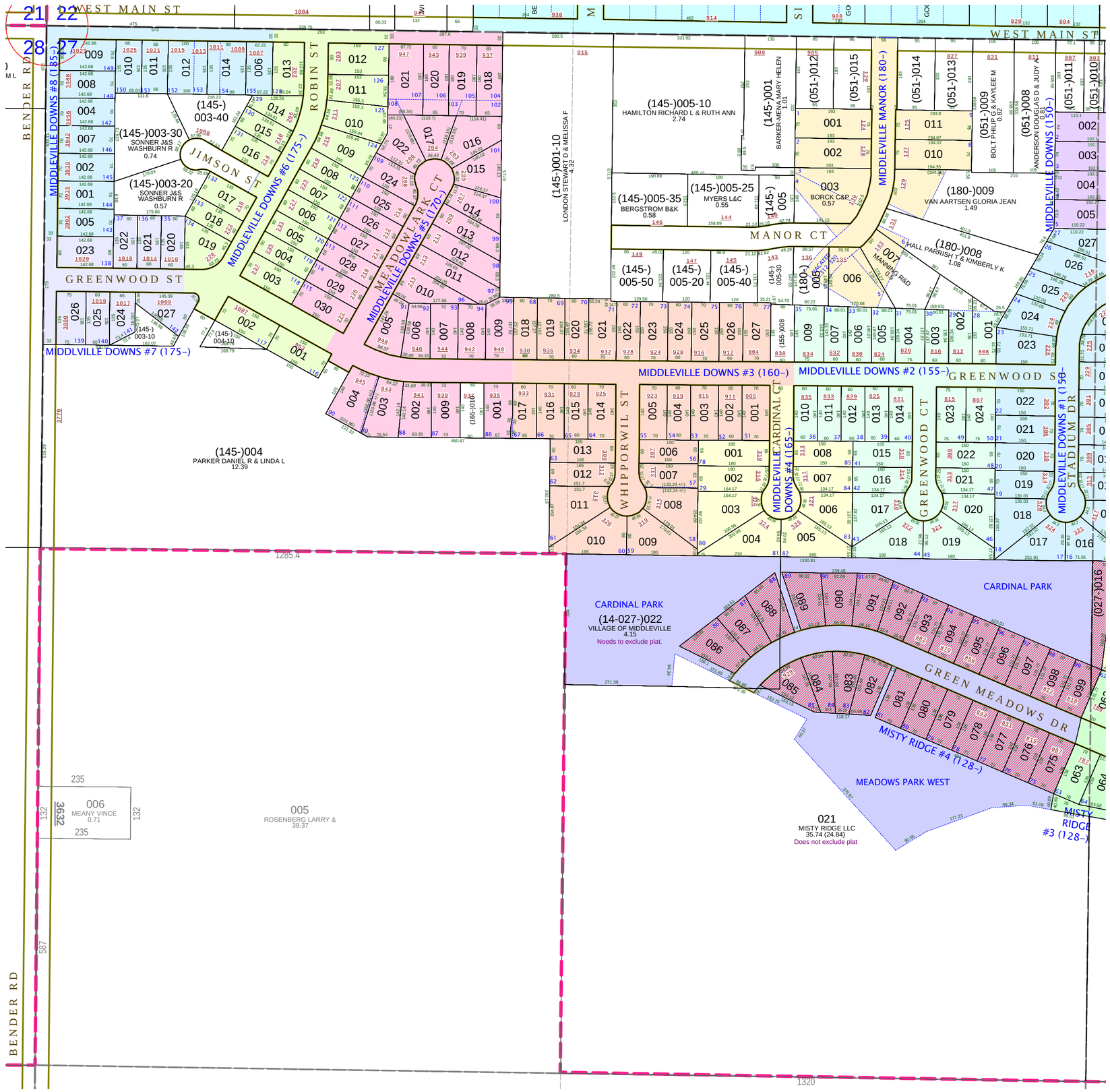

08-14-027-022-00 was platted out to Misty Ridge #4 with a tiny little remainder. I did finally find the annexation order in 1998.

08-41-027-021-00 needs to exclude Misty Ridge #4 too.