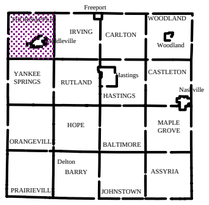

Thornapple Township
T 4 N R 10 W
Barry County
Michigan

Address 12345
Gap
Overlap
Real Property
Personal Property
Approved Split
Plat
Condominium
Mobile Home Park

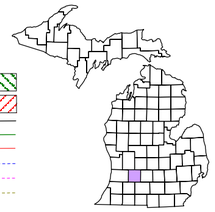

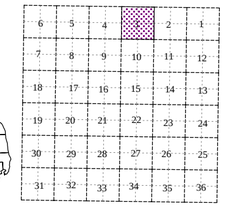

Section 3
08-14-003-
Scale 1"= 400'

This tax map was compiled for tax administration purposes from county and township records. It does not represent a land survey.
Barry County Land Information Services
220 West State Street, Hastings MI 49058
(269) 945-1292 or http://www.barrycounty.org/

N W E S

June 1996
Revised July 1997
Revised March 1999
Revised June 2000
Revised July 2002
Revised May May
Revised July 2004
Revised August 2005
Revised December 2006
Revised December 2007
Revised July 2009

All dimensions are from tax roll unless noted below:
Dimensions in parentheses are calculated
D = deeded versus M or S = surveyed
SR = Surveyor's Record prior to 1915
GLO = Goverment Land Office circa. 1830
LCRC = Land Corner Recordation Certificate

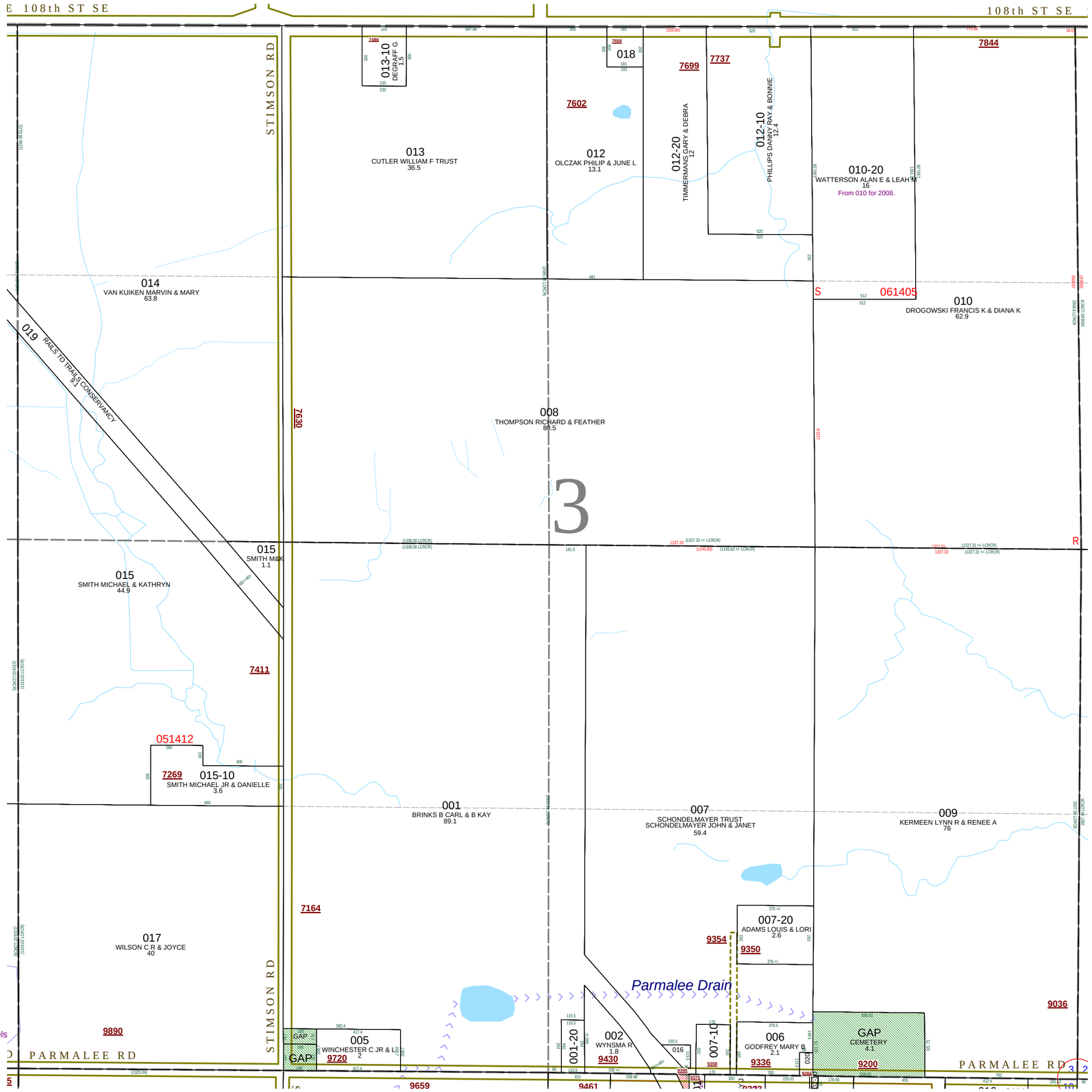

08-14-003-005-00 needs to include gap parcels to its west.