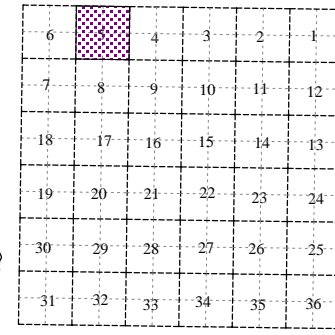
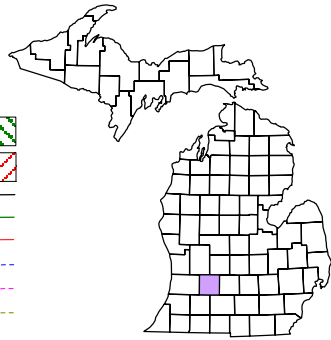



Thornapple Township
T 4 N R 10 W
Barry County
Michigan



Section 5
08-14-005-
Scale 1" = 400'

This tax map was compiled for tax administration purposes from county and township records. It does not represent a land survey.
Barry County Land Information Services
220 West State Street, Hastings MI 49058
(269) 945-1292 or <http://www.barrycounty.org/>



June 1996
Revised July 1997
Revised March 1999
Revised June 2000
Revised July 2002
Revised May 2004
Revised July 2004
Revised August 2005
Revised December 2006
Revised December 2007
Revised July 2009

All dimensions are from tax roll unless noted below:
Dimensions in parentheses are calculated.
D = deeded versus M or S = surveyed
SR = Surveyor's Record prior to 1915
GLO = Government Land Office circa. 1830
LCRC = Land Corner Recordation Certificate

08-14-050-051-00 first description & second descriptions both do not close and has an error in a reference to lot 33 which should be lot 63.
08-14-050-054-00 has an error in the exceptions to lot 64.

08-14-050-038-00 needs to include gap parcel to its south, correction reads from R#1036249.

08-14-005-004-00 has an error in the 14th course, change "TH N 77°48'55" W 210.81"; to "TH N 79°48'55" W 210.81FT."

08-14-005-005-00 has a point of commencement error.

08-14-005-011-20 is missing the 3rd course.

