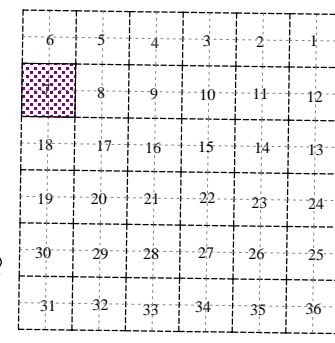
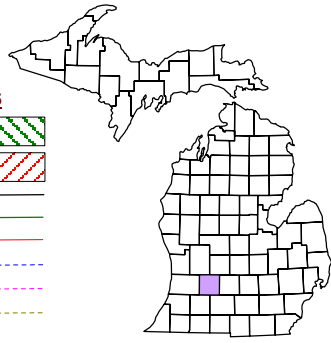



**Thornapple Township**  
**T 4 N R 10 W**  
**Barry County**  
**Michigan**

- Address 12345
- Gap
- Overlap
- Real Property
- Personal Property
- Approved Split
- Plat
- Condominium
- Mobile Home Park



**Section 7**  
**08-14-007-**  
**Scale 1" = 400'**



- May 1996
- Revised July 1997
- Revised March 1999
- Revised June 2000
- Revised July 2002
- Revised May 2004
- Revised July 2004
- Revised August 2005
- Revised December 2006
- Revised December 2007
- Revised July 2009

This tax map was compiled for tax administration purposes from county and township records. It does not represent a land survey. Barry County Land Information Services 220 West State Street, Hastings MI 49058 (269) 945-1292 or <http://www.barrycounty.org/>

All dimensions are from tax roll unless noted below:  
 Dimensions in parentheses are calculated.  
 D = deeded versus M or S = surveyed  
 SR = Surveyor's Record prior to 1915  
 GLO = Government Land Office circa. 1830  
 LCRC = Land Corner Recordation Certificate

