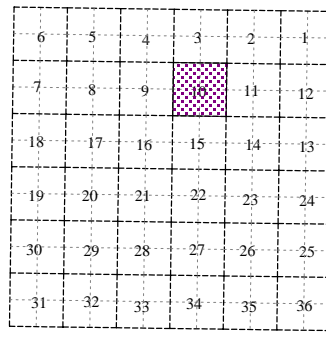
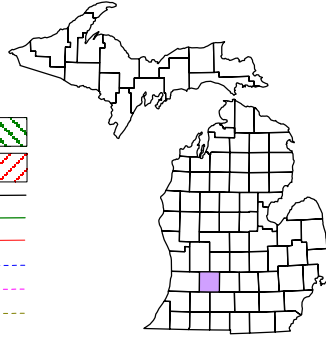



Thornapple Township  
T 4 N R 10 W  
Barry County  
Michigan

- Address 12345
- Gap
- Overlap
- Real Property
- Personal Property
- Approved Split
- Plat
- Condominium
- Mobile Home Park



Section 10  
08-14-010-  
Scale 1" = 400'

This tax map was compiled for tax administration purposes from county and township records. It does not represent a land survey. Barry County Land Information Services 220 West State Street, Hastings MI 49058 (269) 945-1292 or <http://www.barrycounty.org/>



- May 1996
- Revised July 1997
- Revised March 1999
- Revised June 2000
- Revised July 2002
- Revised May 2003
- Revised July 2004
- Revised August 2005
- Revised December 2006
- Revised December 2007
- Revised July 2009

All dimensions are from tax roll unless noted below:  
Dimensions in parentheses are calculated  
D = deduced versus M or S = surveyed  
SR = Surveyor's Record prior to 1915  
GLO = Government Land Office circa. 1830  
LCRC = Land Corner Recordation Certificate

08-14-010-010-20 is missing its course bearings. See R#1017148.

GAP owned by Kenneth Noffke in R#1004329 and not deeded to McCullough in R#1056931. I suspect that this is property occupied by Sterman by the way that it lays out.

08-14-010-013-00 has a bearing error and should be described as deeded and surveyed for R#1056931.

08-14-010-013-20 has an error in first course to point of beginning.

08-14-010-013-01 is missing its course bearings

GAP owned by Fern Doyle survivor of Joseph Doyle who's address is 4476 12th St, Moline MI 49335 in L.205-63 less L.224-378, less L.229-66, and less L.396-889.

08-14-010-002-88, 001 & 002-30 overlap 125-10 because they missing the widened row along the East siding of the track for Parmalee Station in the survey.

