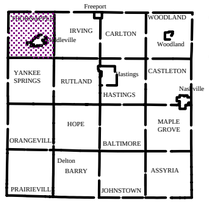

Thornapple Township
T 4 N R 10 W
Barry County
Michigan

Address 12345
Gap
Overlap
Real Property
Personal Property
Approved Split
Plat
Condominium
Mobile Home Park

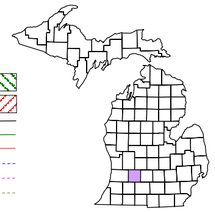

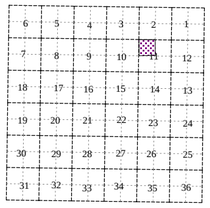

NW 1/4 Section 11
08-14-011-
Scale 1"= 200'

This tax map was compiled for tax administration purposes from county and township records. It does not represent a land survey.
Barry County Land Information Services
220 West State Street, Hastings MI 49058
(269) 945-1292 or http://www.barrycounty.org/

May 2002
Revised July 2004
Revised August 2005
Revised December 2006
Revised November 2007
Revised July 2009

All dimensions are from tax roll unless noted below:
Dimensions in parentheses are calculated
D = deeded versus M or S = surveyed
SR = Surveyor's Record prior to 1915
GLO = Government Land Office circa. 1830
LCRC = Land Corner Recordation Certificate

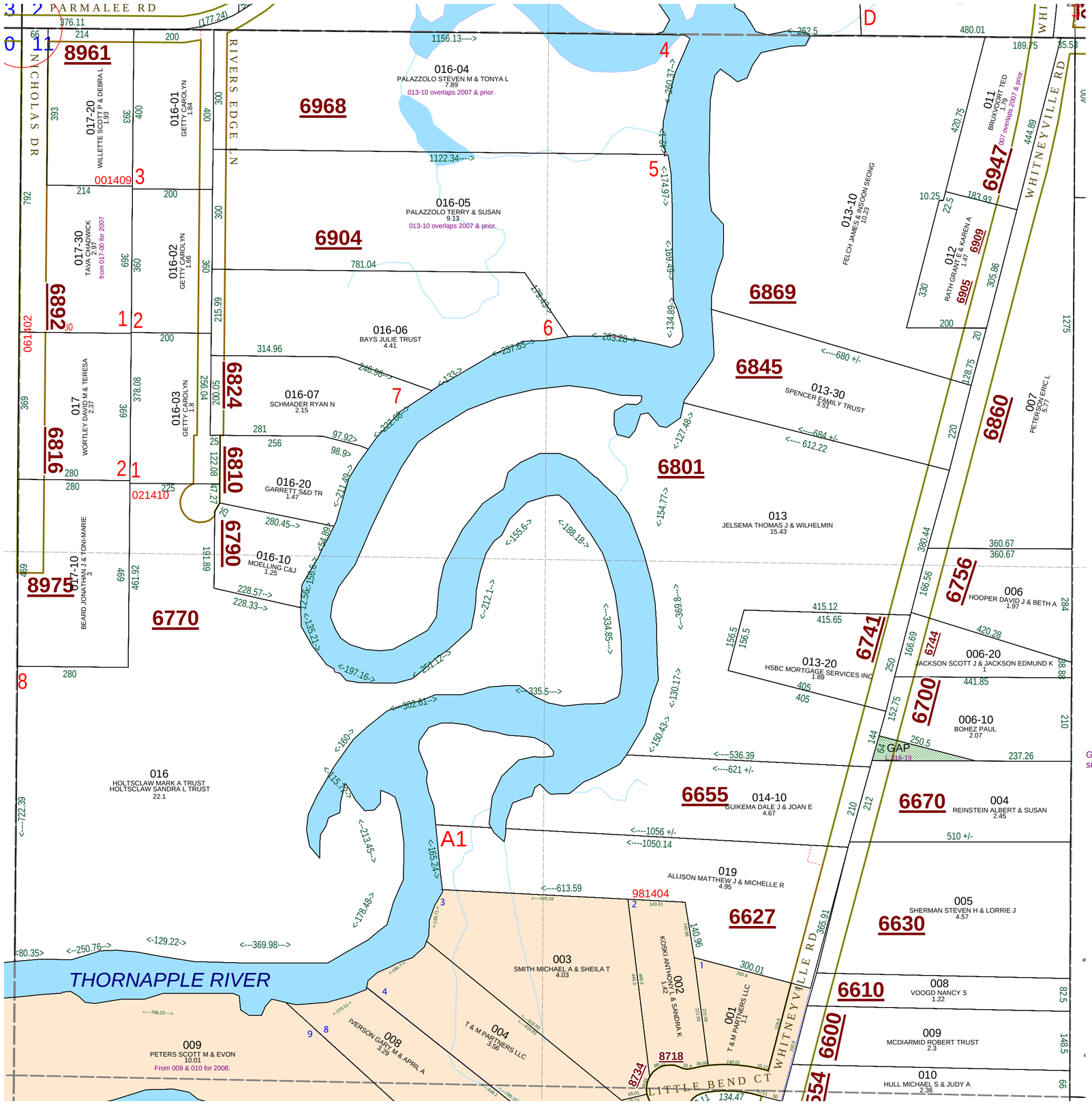

GAP owned by Geraldine Herman in L.316-19 and surveyed in L.1-266 as parcel A.