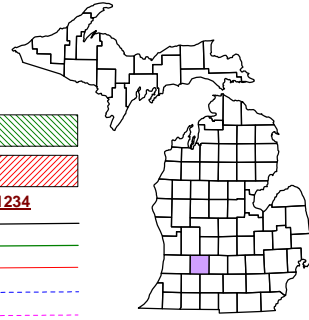


Woodland Township  
T 4 N R 7 W  
Barry County  
Michigan


- Gap
- Overlap
- Address
- Real Property
- Personal Property
- Approved Split
- Plat
- Condominium



1	2	3	4	5	6	7	8	9	10	11	12
13	14	15	16	17	18	19	20	21	22	23	24
25	26	27	28	29	30	31	32	33	34	35	36

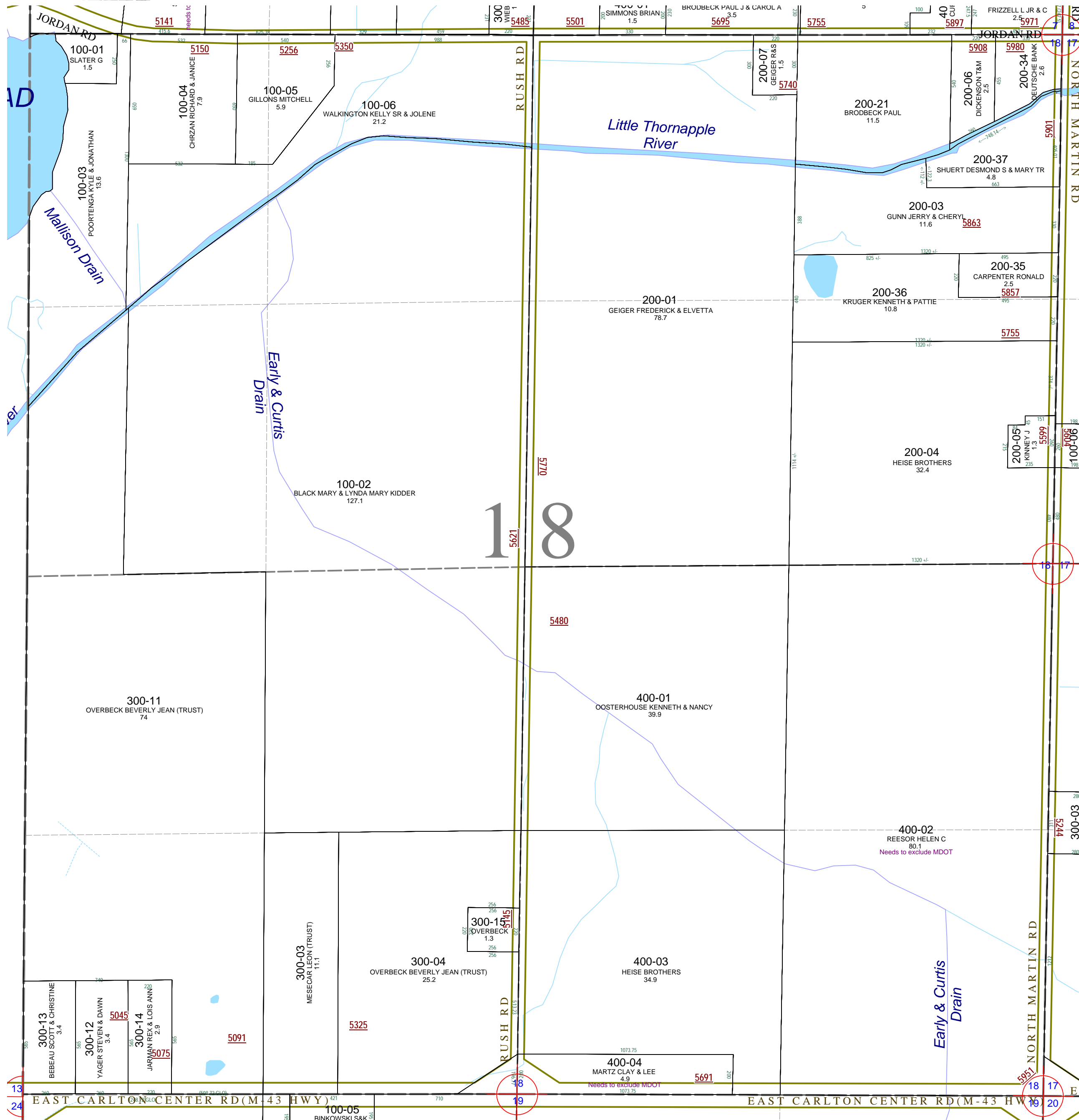
Section 18  
08-15-018-  
Scale 1"= 400'

This tax map was compiled for tax administration purposes from county and township records. It does not represent a land survey. Barry County Land Information Services 220 West State Street, Hastings MI 49058 (269) 945-1292 or <http://www.barrycounty.org/>



- July 1997
- Revised June 1999
- Revised June 2000
- Revised February 2002
- Revised July 2003
- Revised October 2004
- Revised November 2006
- Revised March 2008

All dimensions are from tax roll unless noted below.  
D = deeded M or S = surveyed  
SR = Surveyor's Record prior to 1915  
GLO = Government Land Office circa. 1830



08-15-018-400-02 should except parcel deeded to State in L.274-137.

08-15-018-400-04 should except parcel deeded to State in L.247-133.